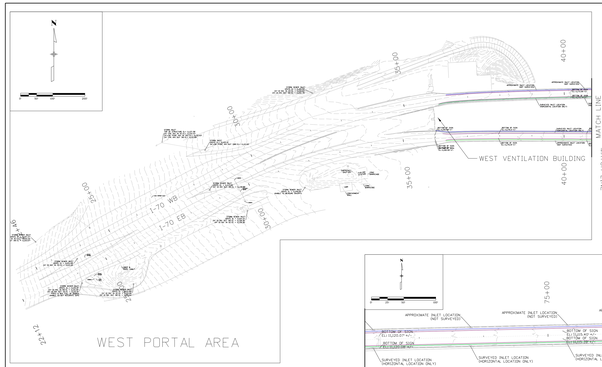

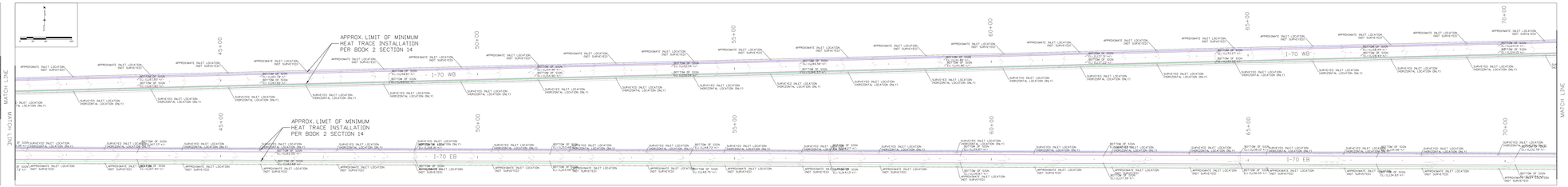

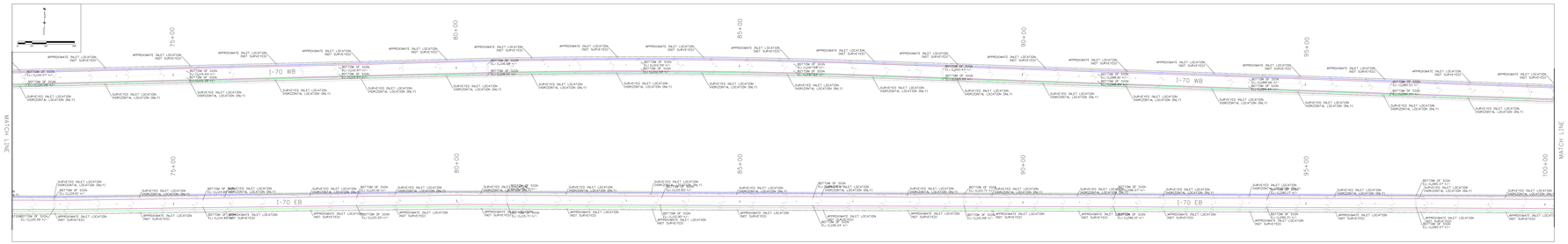

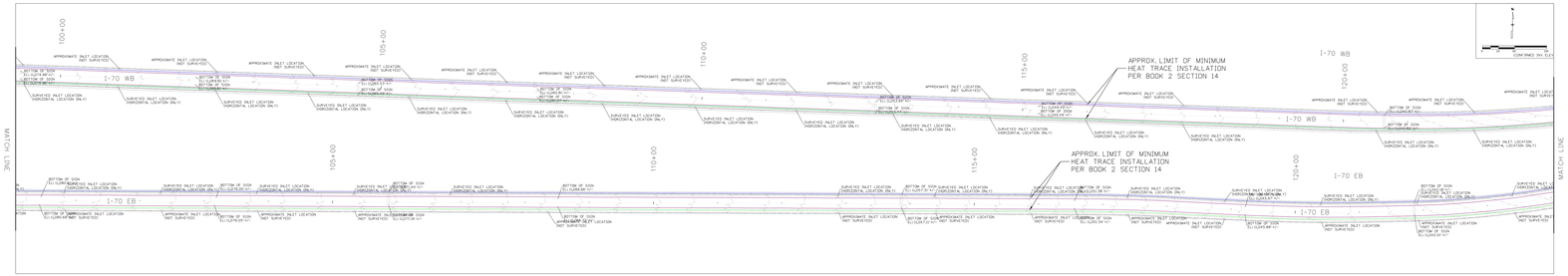

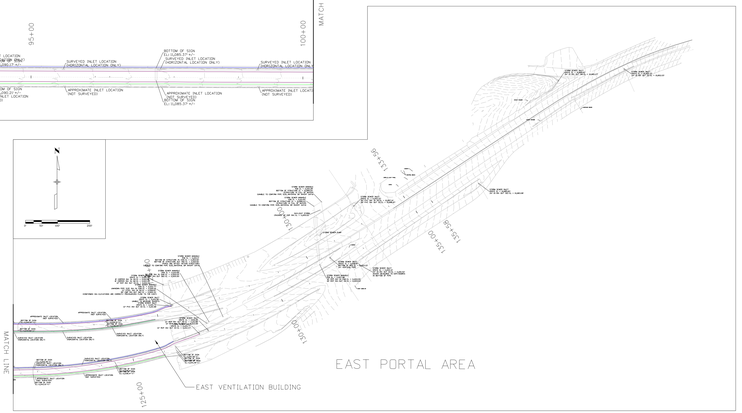

GENERAL NOTES

1. ALL WORK ON THIS PROJECT OUTSIDE OF THE TUNNELS IS EXPECTED TAKE PLACE WITHIN THE EAST PORTAL AREA AND WEST PORTAL AREA AS DEPICTED ON THIS EXHIBIT. IT IS THE CONTRACTOR'S RESPONSIBILITY TO ENSURE THAT WORK OCCURS WITHIN EXISTING ROW. OTHERWISE, IT IS THE CONTRACTOR'S RESPONSIBILTY TO ACQUIRE ROW PER THE REQUIREMENTS IN BOOK 2 SECTION 08 OF THE CONTRACT.

2. STATIONING SHOWN IS BASED ON LIDAR INFORMATION AND IS A GRAPHICAL DEPICTION FOR INFORMATION ONLY.

3. EXISTING UNDERGROUND LINES AS DESCRIBED IN THE LEGEND ARE DEPICTED GRAPHICALLY AND ARE SHOWN FOR INFORMATION ONLY. BEGIN, END, LENGTHS, AND OFFSET LOCATIONS OF LINES ARE APPROXIMATE. THE CONTRACTOR SHALL VERIFY LOCATION OF EXISTING UNDERGROUND LINES PRIOR TO THE WORK.

LEGEND

- EXISTING WATERLINE (LOCATION APPROXIMATE)
- EXISTING SEEP MAIN (LOCATION APPROXIMATE)
- EXISTING SANITARY SEWER (LOCATION APPROXIMATE)
- EXISTING STORM SEWER (LOCATION APPROXIMATE)

Print Date: 11/19/2021		Sheet Revisions		Colorado Department of Transportation	Preliminary
File Name: 24200ES_GeneralLayout.dgn		Date:	Comments	Init.	2829 W. Howard Pl. Denver, CO 80204 Phone: 303-512-4272 FAX: 303-757-9886	No Revisions:
Horiz. Scale: 1:100 Vert. Scale: As Noted					Region 1 XXX	Revised:
Unit Information						Void:
ATKINS Member of the SNC-Lavalin Group	7004 Technology Way, Suite 400 Denver, CO 80237 Phone: (303) 221-7275 Fax: (303) 221-7276					

EJMT DPHT DESIGN BUILD
GENERAL LAYOUT
EXISTING TUNNEL AND PORTALS

Designer:	AGC	Structure Numbers	
Detailer:	AGC		
Sheet Subset:	EXHIBIT	Subset Sheets:	1 of 1

Project No./Code: © 0703-482

24210

Sheet Number